

Village green application – land at Shootacre Lane/Picts Lane – extracts from historic maps 1885 to 1977



Ordnance Survey map - Buckinghamshire XXXVII (includes Bledlow Cum Saunderton, Longwicks Cum Ilmer, Princes Risborough.)

Survey. Six-inch to the mile Surveyed: 1877 Published: 1885

<https://maps.nls.uk/view/102340199#zoom=6&lat=4363&lon=8681&layers=BT>

Village green application – land at Shootacre Lane/Picts Lane – extracts from historic maps 1885 to 1977



Ordnance Survey one inch to the mile, England and Wales, Revised new series (Hills edition) - Sheet 237 - Thame (Hills)

Revised: 1893

Publication date: 1896

<https://maps.nls.uk/view/101168492>





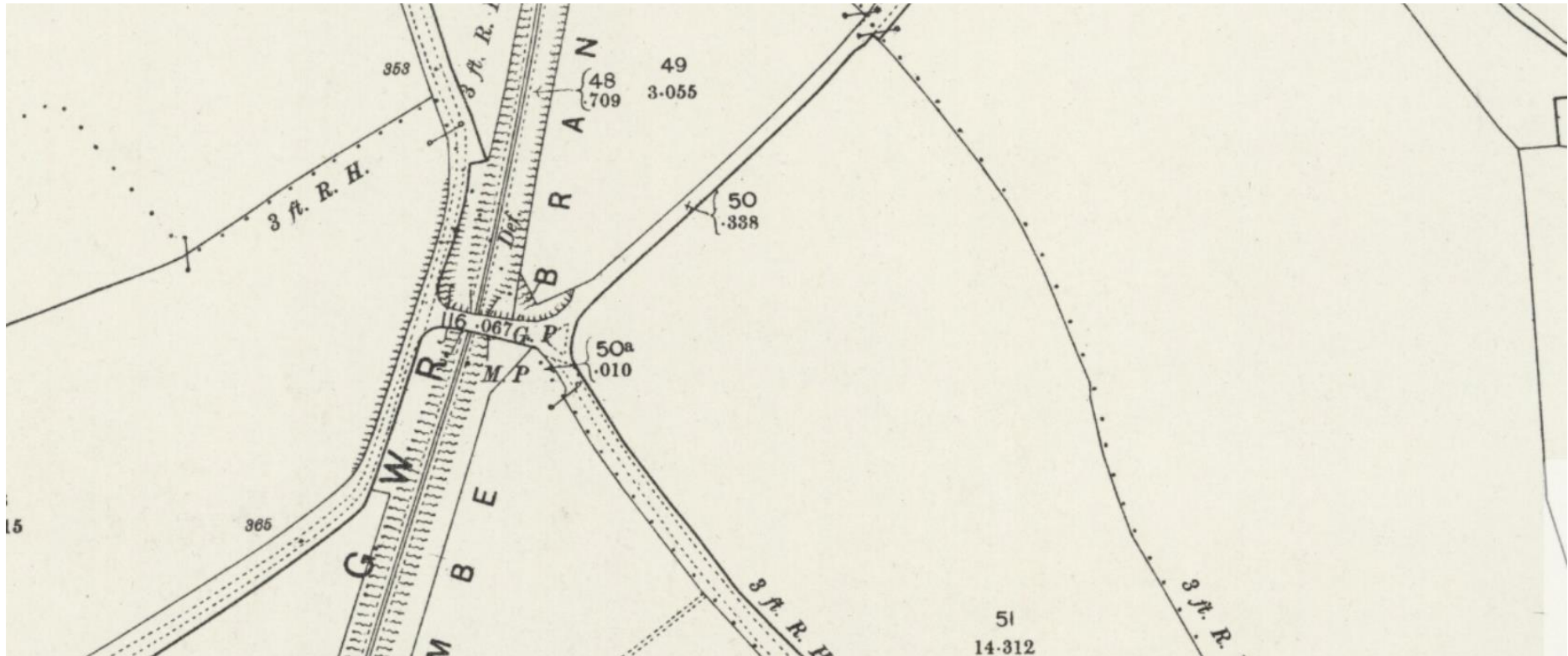
Ordnance Survey one inch to the mile, England and Wales, Revised new series (Outline edition) - Sheet 237 - Thame

Revised: 1893

Publication date: 1896

<https://maps.nls.uk/view/101168489>

Village green application – land at Shootacre Lane/Picts Lane – extracts from historic maps 1885 to 1977



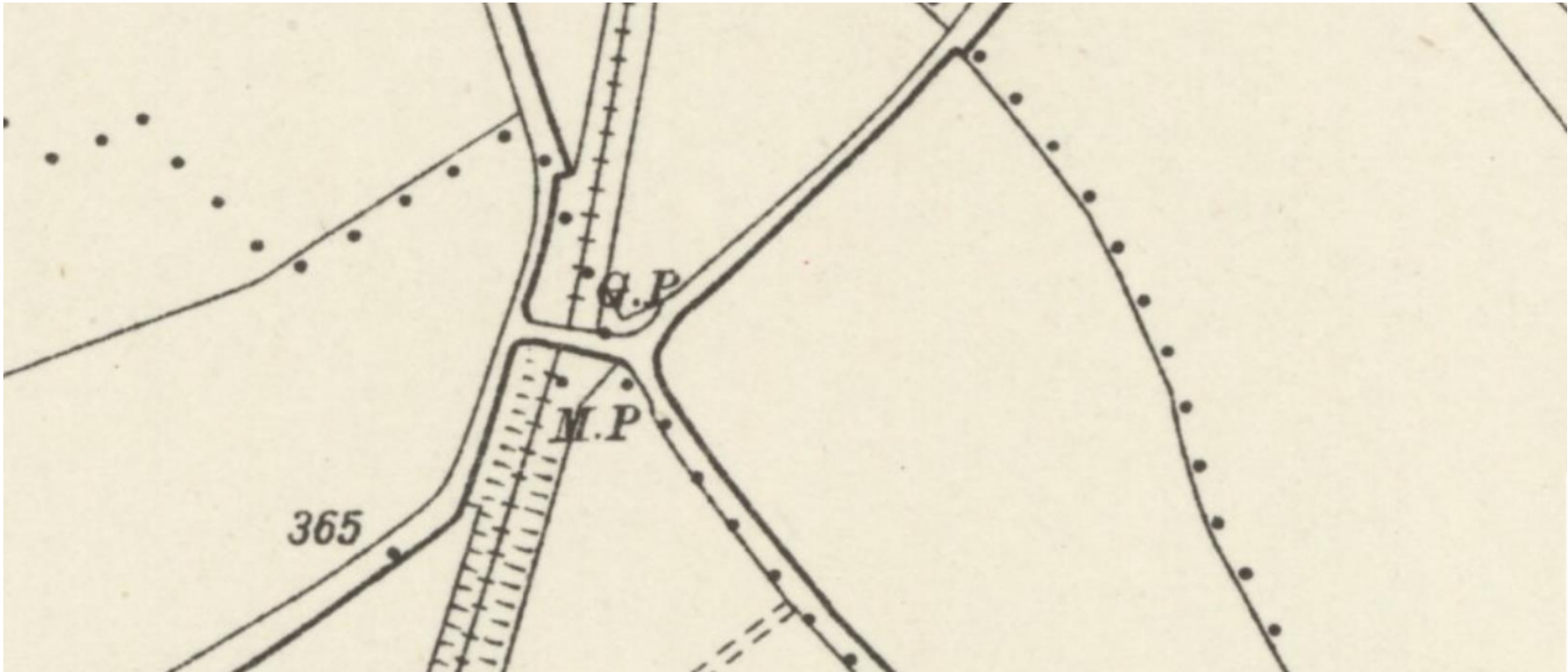
Ordnance Survey 25inch England and Wales 1841-1952 - Buckinghamshire XXXVII.11 (Bledlow cum Saunderton; Lacey Green; Longwick cum Ilmer; Princes Risborough)

Revised: 1897

Published: 1898

<https://maps.nls.uk/view/104182823>

Village green application – land at Shootacre Lane/Picts Lane – extracts from historic maps 1885 to 1977



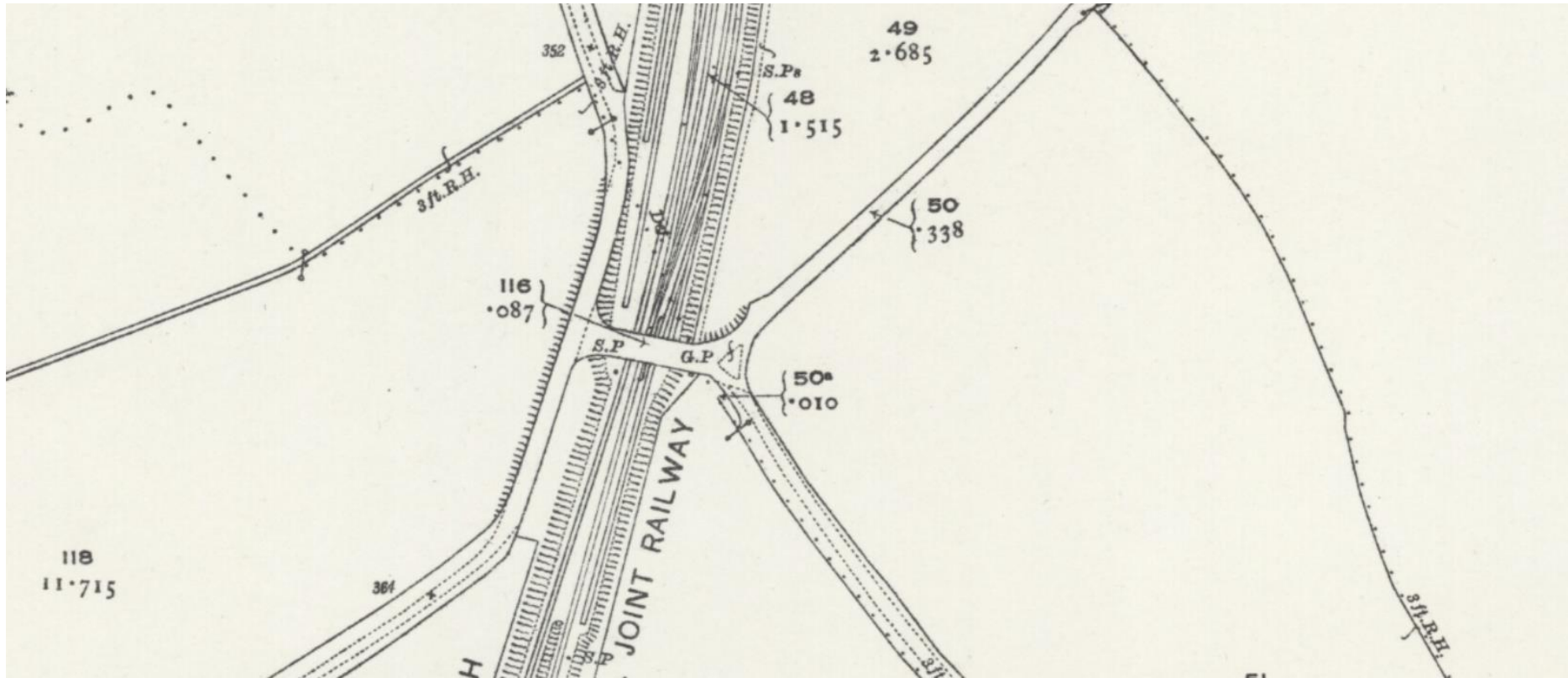
Ordnance Survey 6inch England and Wales 1842-1952 - Buckinghamshire XXXVII.SE (includes: Bledlow Cum Saunderton; Great and Little Hampden; Lacey Green; Princes Risborough.)

Revised: 1897

Published: 1900

<https://maps.nls.uk/view/101449852>

Village green application – land at Shootacre Lane/Picts Lane – extracts from historic maps 1885 to 1977



Ordnance Survey 25inch England and Wales 1841-1952 - Buckinghamshire XXXVII.11 (Bledlow cum Saunderton; Lacey Green; Longwick cum Ilmer; Princes Risborough)

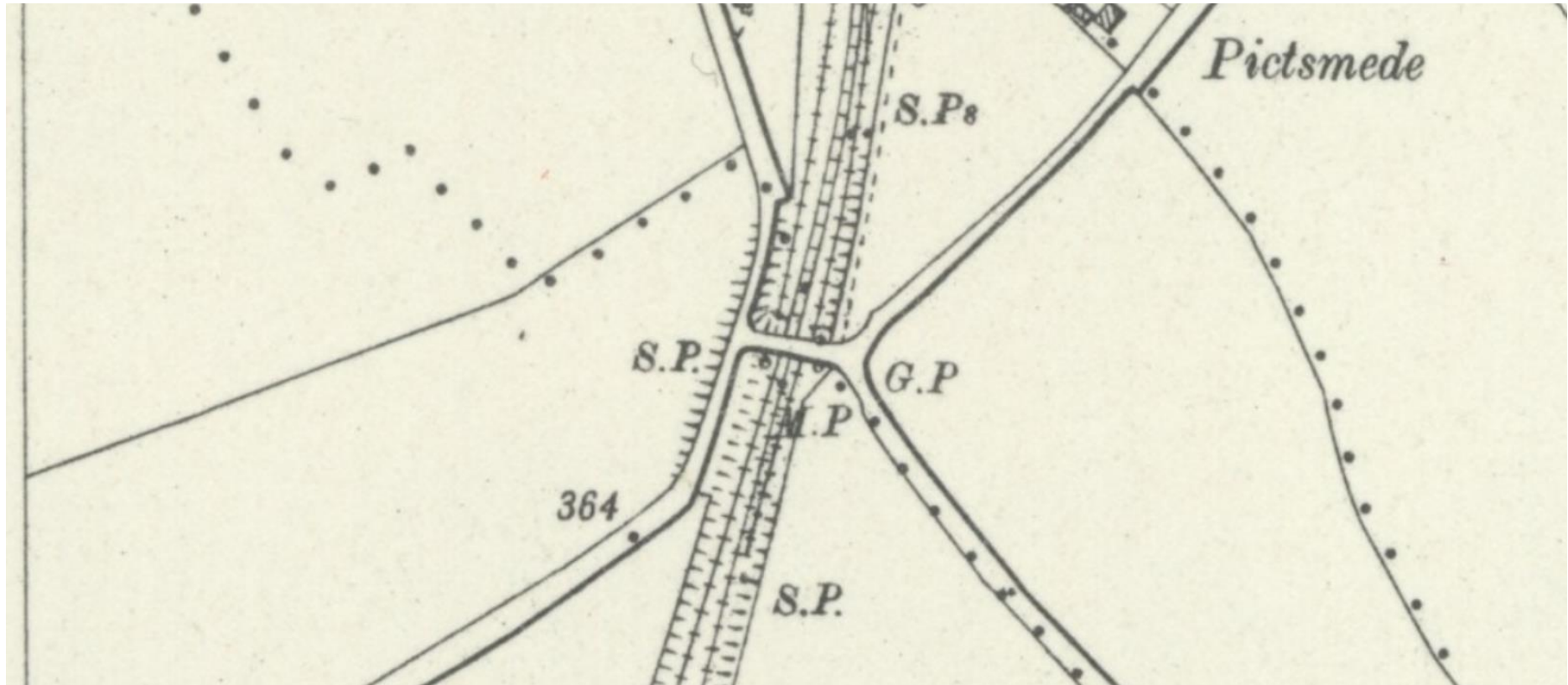
Revised: 1919

Published: 1921

<https://maps.nls.uk/view/104182820>



Village green application – land at Shootacre Lane/Picts Lane – extracts from historic maps 1885 to 1977



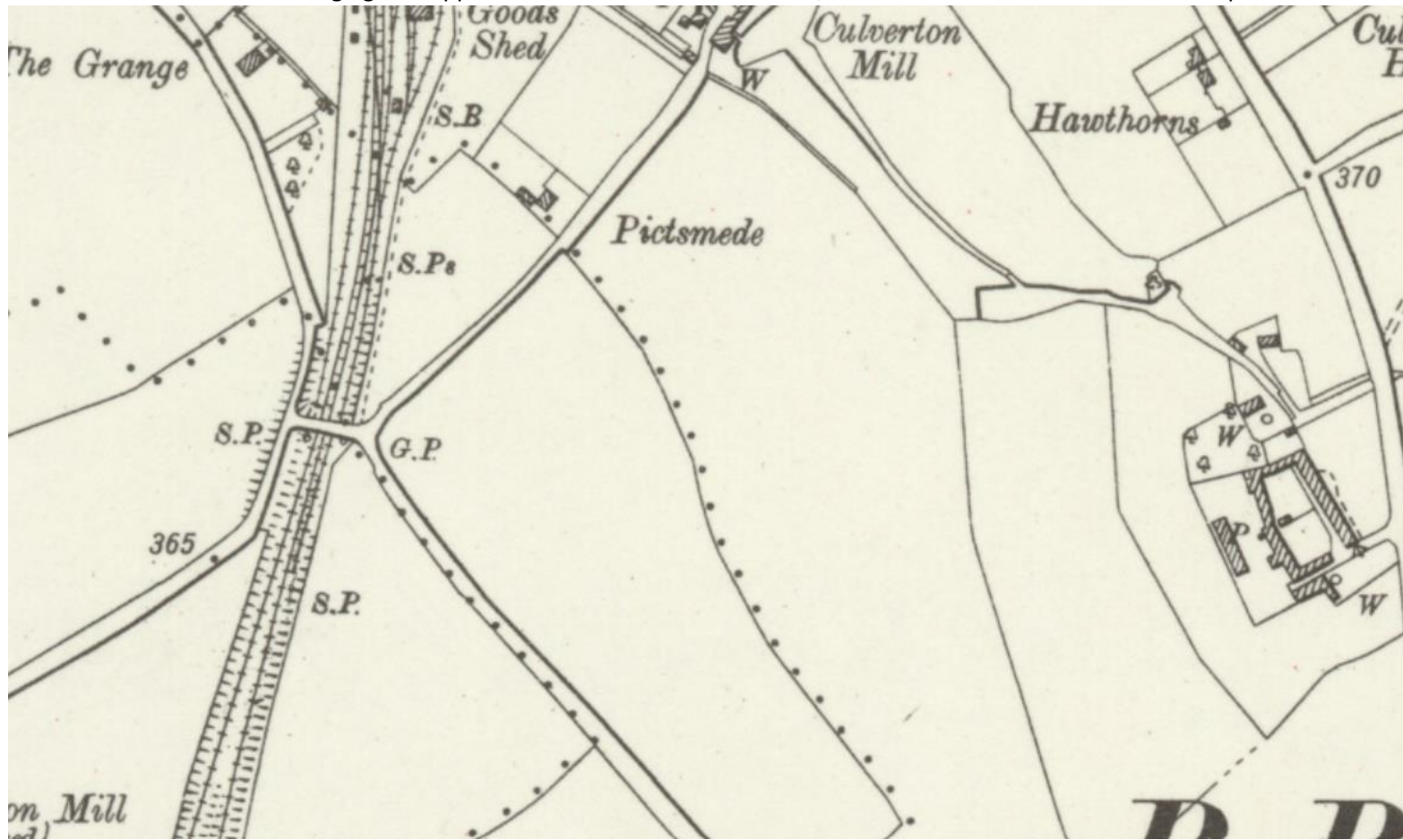
Ordnance Survey 6inch England and Wales 1842-1952 - Buckinghamshire XXXVII.SE (includes: Bledlow Cum Saunderton; Great and Little Hampden; Lacey Green; Princes Risborough.)

Revised: 1919

Published: 1922

<https://maps.nls.uk/view/101449849>

Village green application – land at Shootacre Lane/Picts Lane – extracts from historic maps 1885 to 1977



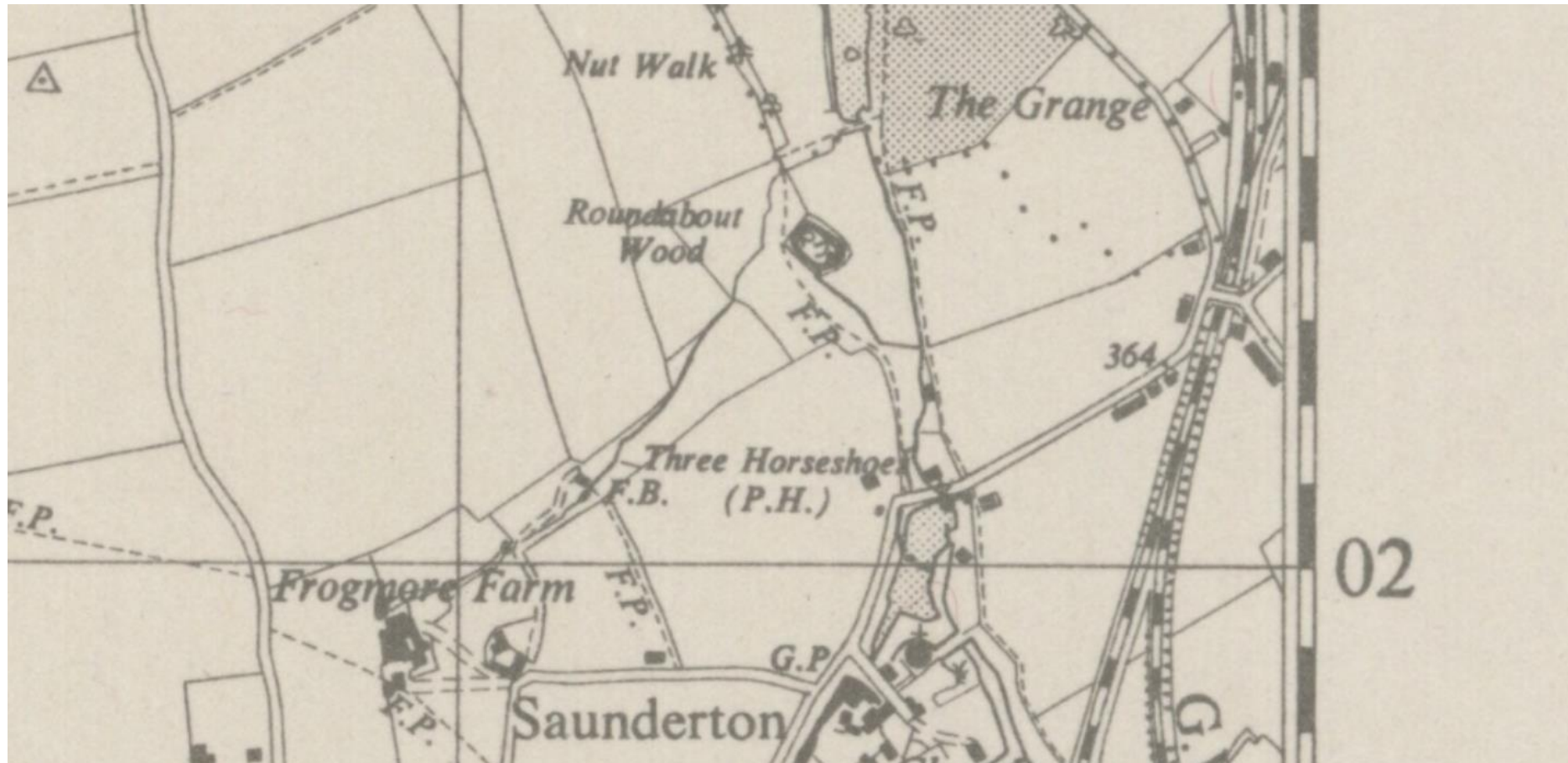
Ordnance Survey 6inch England and Wales 1842-1952 - Buckinghamshire XXXVII (includes: Bledlow Cum Saunderton; Longwick Cum Ilmer; Princes Risborough.)

Revised: 1919 to 1920

Published: 1923

<https://maps.nls.uk/view/102340196>



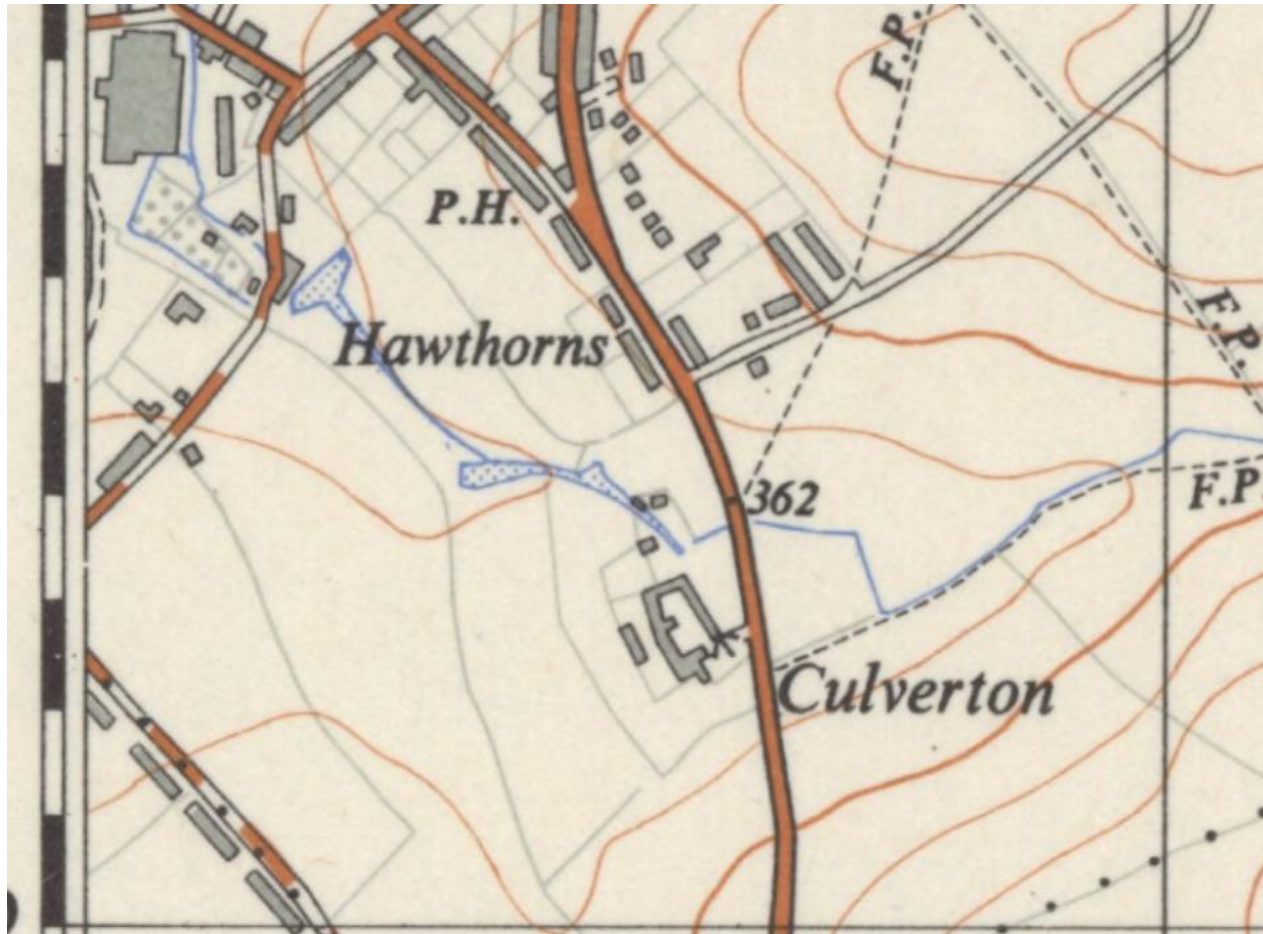


Ordnance Survey 1:25,000 Outline Series of Great Britain, 1945-1965 - 42/70 - A (includes: Aston Sandford; Bledlow cum Saunderton; Chinnor; Haddenham; Kingsey; Longwick cum Ilmer; Sydenham; Thame; Towersey)

Surveyed / Revised: No dates on map

Published: ca. 1948

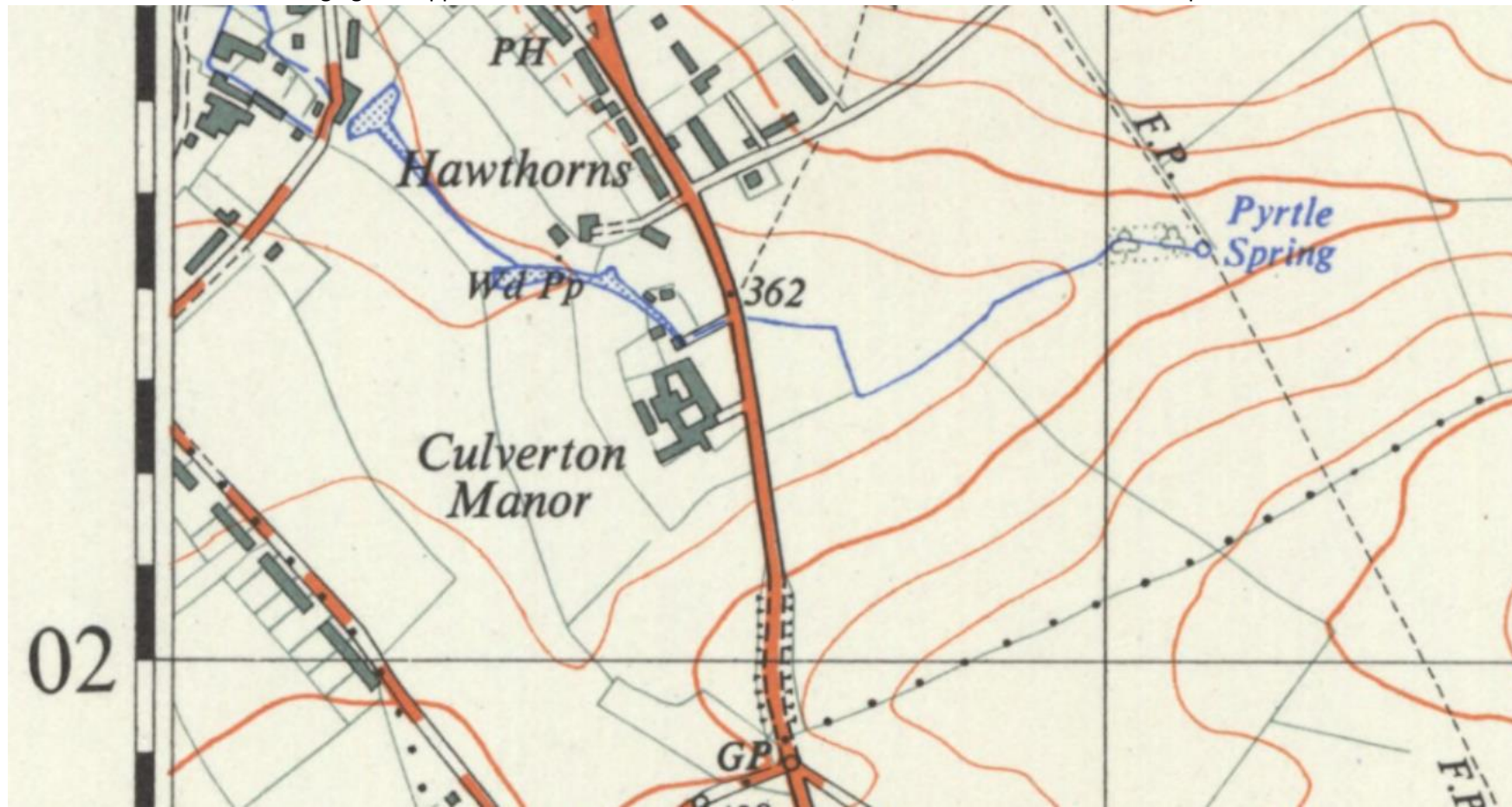
<https://maps.nls.uk/view/207352160>



Ordnance Survey 1:25,000 maps of Great Britain, 1945-1969 - 42/80 - A (includes: Ellesborough; Great and Little Hampden; Great and Little Kimble; Princes Risborough; Wendover)

Publication date: ca. 1949

<https://maps.nls.uk/view/196187958>

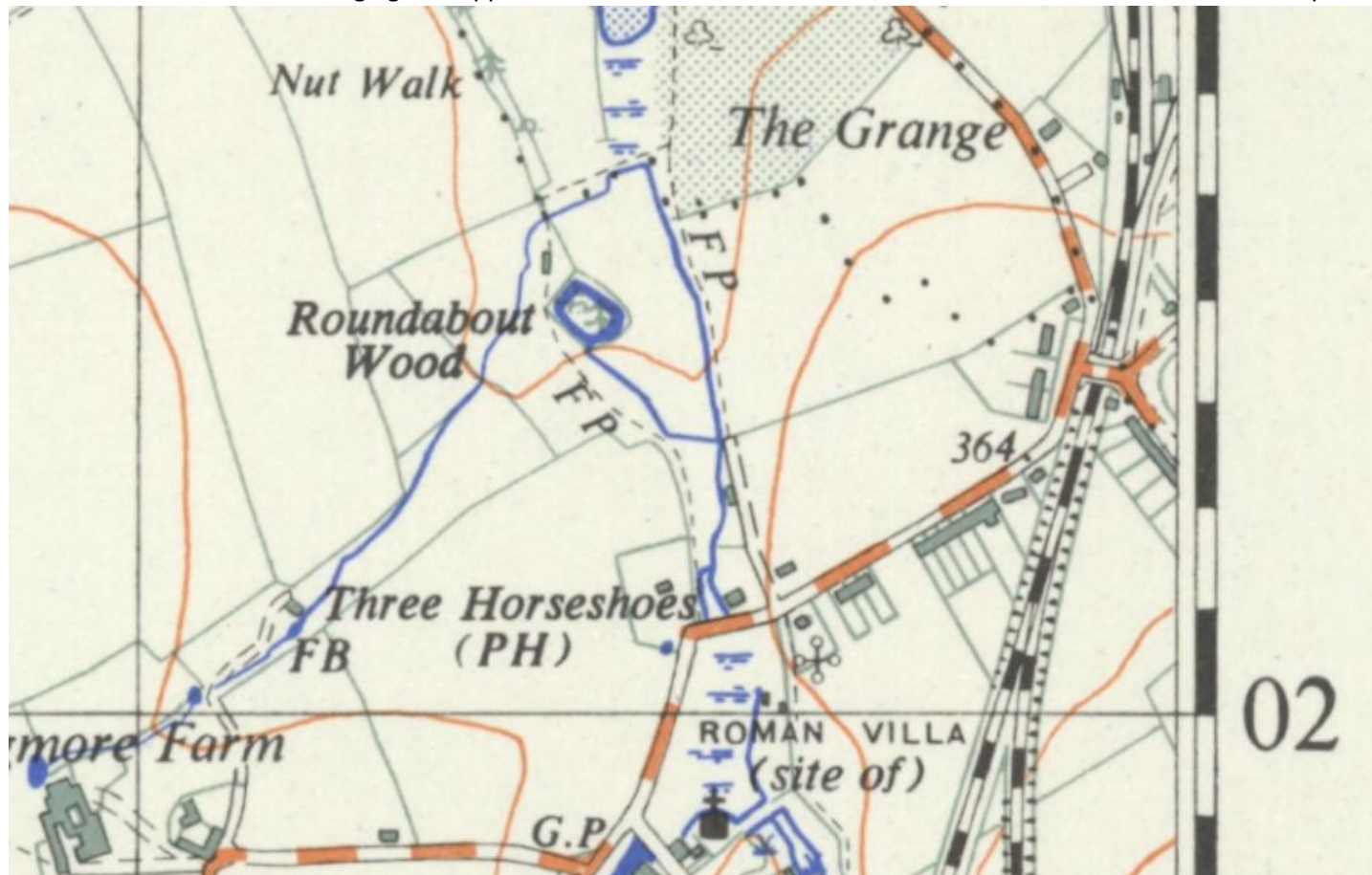


Ordnance Survey 1:25,000 maps of Great Britain, 1945-1969 - SP80 - C (includes: Ellesborough; Great and Little Hampden; Great and Little Kimble; Princes Risborough; Wendover)

Publication date: 1960

<https://maps.nls.uk/view/93505998>



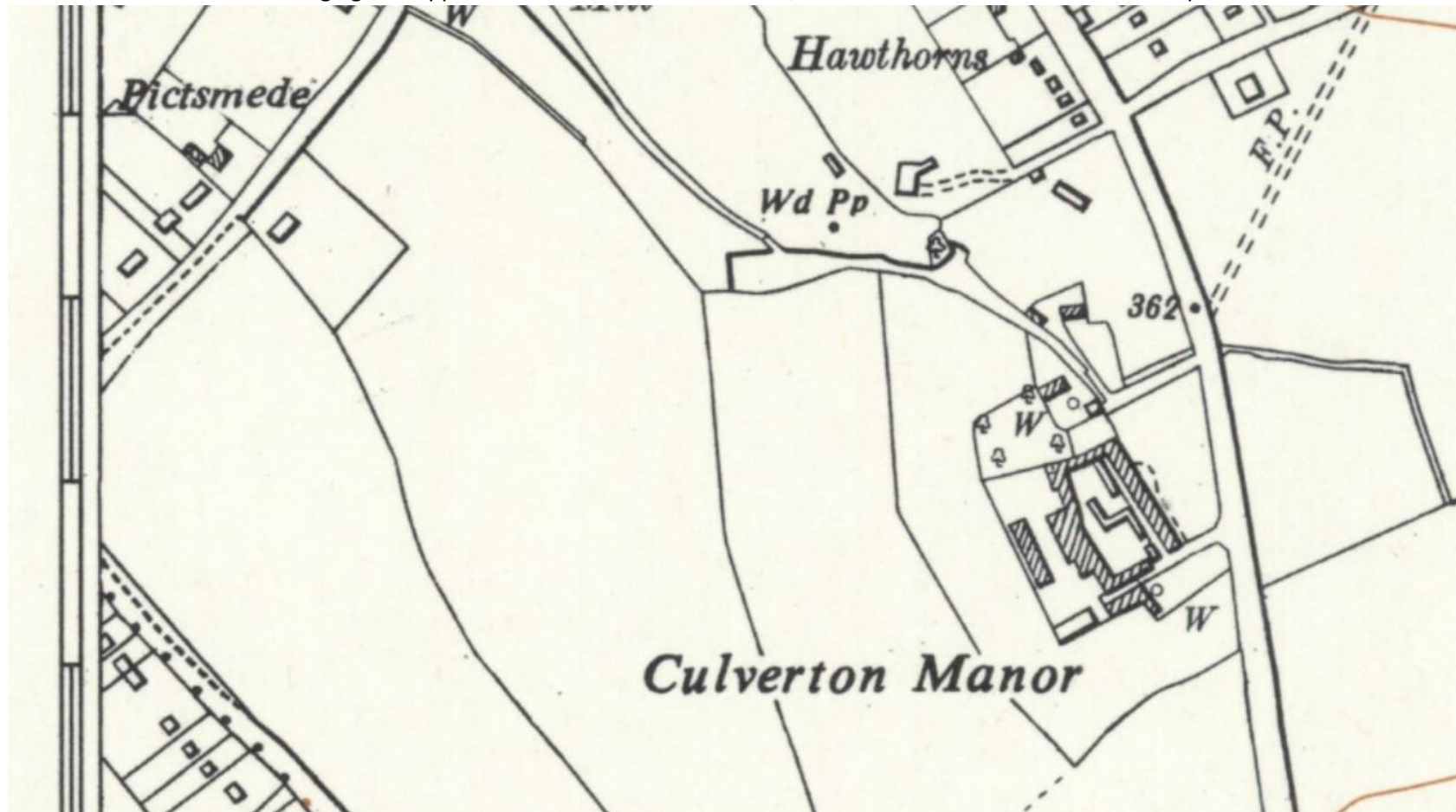


Ordnance Survey 1:25,000 maps of Great Britain, 1945-1969 - SP70 - D (includes: Aston Sandford; Bledlow cum Saunderton; Chinnor; Haddenham; Kingsey; Longwick cum Ilmer; Sydenham; Thame; Towersey)

Surveyed / Revised: 1919 to 1956

Published: 1960

<https://maps.nls.uk/view/93505968>



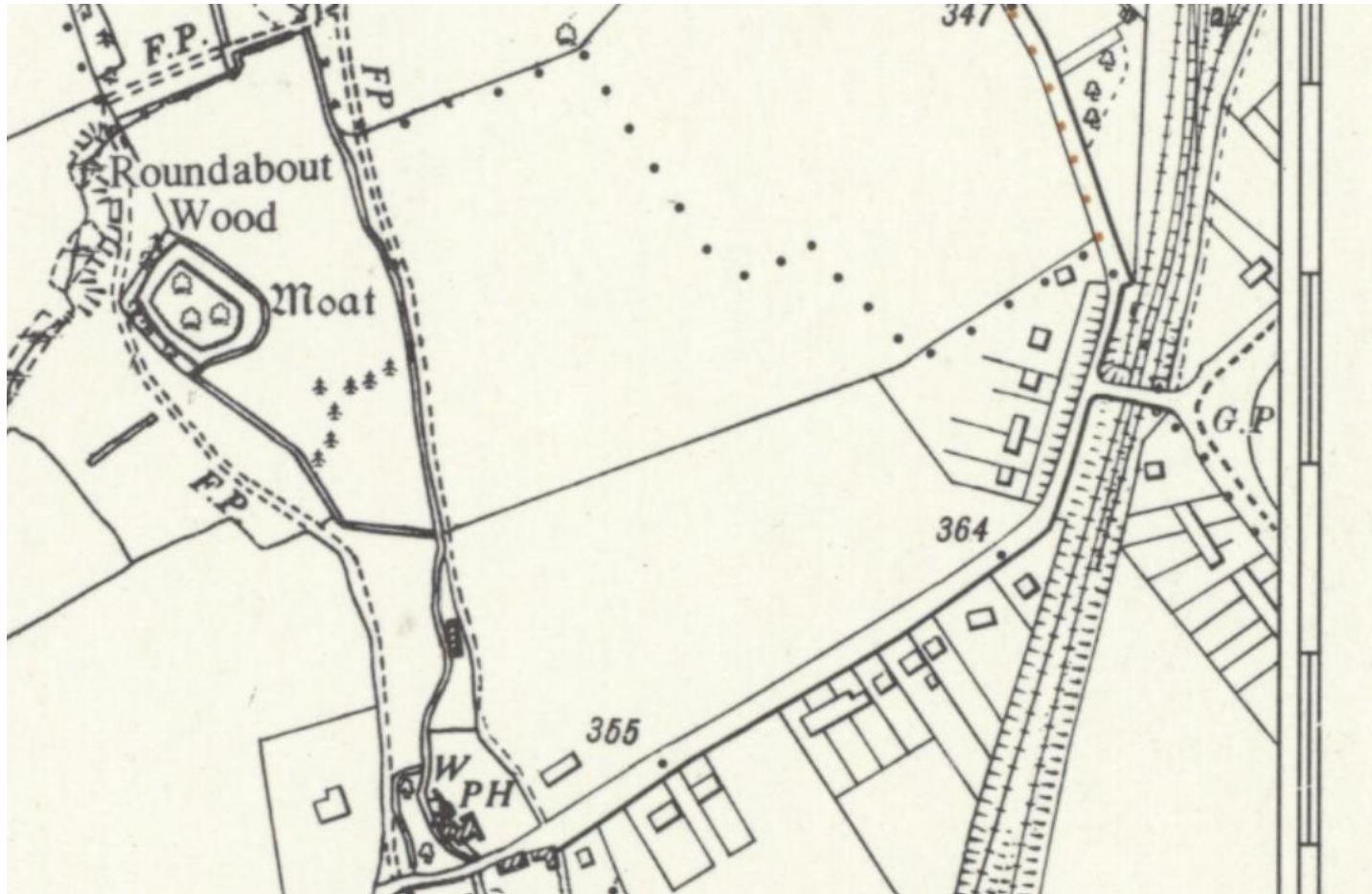
Ordnance Survey National Grid maps 1940s-1960s - SP80SW - A (includes: Bledlow cum Saunderton; Ellesborough; Great and Little Hampden; Great and Little Kimble; Hughenden; Lacey Green; Longwick cum Ilmer; Princes Risborough)

Surveyed / Revised: Pre-1930 to 1959

Published: 1960

<https://maps.nls.uk/view/189238062>

Village green application – land at Shootacre Lane/Picts Lane – extracts from historic maps 1885 to 1977



Ordnance Survey National Grid maps 1940s-1960s - SP70SE - A (includes: Bledlow cum Saunderton; Chinnor; Crowell; Kingsey; Longwick cum Ilmer; Princes Risborough; Towersey)

Surveyed / Revised: Pre-1930 to 1959

Published: 1960

<https://maps.nls.uk/view/189237711>





Ordnance Survey National Grid map SP7802-SP7902 AA, published 1977.