








- Key to Restriction Types Displayed**
-  No Loading Mon-Fri 7am-10am and 4pm-6.30pm
 -  No Waiting Mon-Fri 7am-6.30pm
 -  No Waiting At Any Time
 -  2 Wheel Pavement Parking
 -  Bus Stop
 -  Unrestricted Bay
 -  Access Marking

This map is reproduced from Ordnance Survey material with the permission of Ordnance Survey on behalf of the Controller of Her Majesty's Stationery Office © Crown Copyright. Unauthorised reproduction infringes Crown copyright and may lead to prosecution or civil proceedings. Buckinghamshire Council Licence No: 100021529 2020



DRAWING TITLE	
Wye Dene Area 2020	
SCALE	1 : 1500
DATE	02/09/2020
DRAWING No.	020920v1
DRAWN BY	IWT